


LIFT SAFETY

WHEN LOADING THE CHAIRLIFT

 IF YOU HAVE NOT USED A CHAIRLIFT BEFORE, ASK THE ATTENDANT FOR ASSISTANCE

 CHECK FOR LOOSE CLOTHING

 REMOVE POLE STRAPS FROM WRISTS UNTIL UNLOADED

 LOOK TO THE OUTSIDE OF THE CHAIRLIFT WHEN LOADING

WHEN ON THE LIFT

 LOWER THE RESTRAINT BAR AND HOLD ON

 NO HORSEPLAY

 LOOK FORWARD AND SIT ALL THE WAY BACK

 DO NOT USE PHONE DURING THE RIDE

WHEN UNLOADING THE LIFT

 RAISE THE BAR

 STAND UP AT THE "UNLOAD HERE" SIGN

 KEEP SKI TIPS UP

 EXIT TO THE SIDE OF THE UNLOADING RAMP

OPERATIONS OVERVIEW FOR 2024/25

For the 2024/2025 winter season, Tahoe Donner Downhill Ski Resort will operate out of temporary facilities, offering ticketing, rentals, and restrooms. Limited food and beverage service will be available, and there will be no indoor dining. We will provide half-day kids' lessons, along with our normal private and group lessons, and ski and snowboard school programs.

NAVIGATING THE DOWNHILL SKI RESORT

While the lodge is under construction, here are a few tips to help you navigate the resort:

- **Plan Ahead:** With limited services, we recommend planning your visit in advance. Pre-purchase tickets and reserve rentals ahead of time on ShopTD.
- **Dress Warmly:** Without indoor facilities for visitors, it's important to dress warmly and be prepared to spend more time outdoors.
- **Stay Informed:** Keep an eye on our website and communications for updates on services, events and any changes to programming.

Thank you for your patience during our lodge rebuild.

TAKE A LESSON

To get the most out of your downhill skiing or riding experience, invest in one of our fun, informative lessons. You'll develop new skills, build confidence and meet new people along the way. For anyone who wants to improve – from beginners through advanced skiers and riders – we suggest trying a private lesson.



RESPONSIBILITY CODE

Be safety conscious whenever you decide to enjoy the slopes; always show courtesy to others and be aware that there are inherent risks in snowsports that common sense and personal awareness can help reduce. Observe the responsibility code to improve everyone's experience.

1. Always stay in control. You must be able to stop or avoid people or objects.
2. People ahead or downhill of you have the right-of-way. You must avoid them.
3. Stop only where you are visible from above and do not restrict traffic.
4. Look uphill and avoid others before starting downhill or entering a trail.
5. You must prevent runaway equipment.
6. Read and obey all signs, warnings, and hazard markings.
7. Keep off closed trails and out of closed areas.
8. You must know how and be able to load, ride and unload lifts safely. If you need assistance, ask the lift attendant.
9. Do not use lifts or terrain when impaired by alcohol or drugs.
10. If you are involved in a collision or incident, share your contact information with each other and a ski area employee.

Winter sports involve risk of serious injury or death. Your knowledge, decisions and actions contribute to your safety and that of others. If you need help understanding the Code, please ask any ski area employee.

KNOW THE CODE. IT'S YOUR RESPONSIBILITY.

Officially endorsed by the
NATIONAL SKI AREAS ASSOCIATION




SAFETY AWARENESS ON THE SLOPES

Obey All Posted Signs and Warnings

Skiers and riders must observe and heed signs and warnings.

Terrain Symbols and the Easiest Way Down

A green circle, blue square or black diamond trail designation on Tahoe Donner downhill ski trails are relative only to Tahoe Donner's downhill ski trails rating. When skiing at Tahoe Donner, or any other ski area, start with the easiest terrain and work your way up depending on your ability level as you become familiar with the terrain. The easiest way down is .

Terrain Parks

Freestyle Terrain Areas are designated with an orange oval and may contain jumps, hits, ramps, banks, fun boxes, jibs, rails, half pipes, quarter pipes, snowcross bump terrain or other constructed or natural terrain features.



You are responsible for familiarizing yourself with freestyle terrain and obeying all instructions, warnings and signs. Freestyle skills require maintaining control on the ground and in the air. Use of freestyle terrain exposes you to the risk of serious injury or death. Inverted aerials are not recommended. You assume the risk.

Freestyle terrain has designations by size of features. Start small in our Mini Size Candyland Park and work your way up to the Bite Size Park. Designations are relative to this ski area.

Slow Zones

Certain areas are designated as slow zones. Please observe the posted slow zone areas by maintaining a speed no faster than the general flow of traffic. Fast and aggressive skiing and riding will not be tolerated.

Our staff is on the lookout for skiers and riders traveling too fast or displaying reckless behavior. A verbal warning will be given to correct fast and reckless issues; skiing and riding privileges may be suspended or revoked. #RideAnotherDay

Over-Snow Vehicles and Snowmaking Equipment May be in Use

CAUTION: Look out for parked or moving (uphill or downhill) over-snow vehicles including, but not limited to, snowmobiles and snow groomers. Stay clear of them at all times. Snowmaking equipment and components may be in use while the ski area is open.

Snow Suffocation and Immersion Hazard and Tree Well Safety Warnings

Snow suffocation or immersion can occur in tree wells or deep snow. Tree wells are depression areas around the base of trees and pockets that can be hidden by branches and snow. Skiers and riders can fall into these wells or deep areas of snow and die. Always ski with a buddy and stay within sight so that you can help them dig or pull each other out of deep snow.



Closed Areas and Ski Area Boundary

Do not ski into "CLOSED" areas or beyond ski area boundaries; you may be prosecuted (CC 602.(r)) or held liable for the cost of search and rescue efforts.

The ski area assumes no responsibility for skiers or riders going beyond the ski area boundary. Areas beyond the ski area boundary are not patrolled or maintained. Unmarked obstacles and other natural hazards exist.

Out-of-bounds areas are exactly that – out of bounds. Riding or skiing out of bounds can result in loss of pass or ticket, possible arrest by the Truckee Police Department and possible fines.

Uphill Ski Policy

There is no uphill skiing allowed at the Tahoe Donner Downhill Ski Resort unless prior authorization is provided in writing by ski resort management for specific events or access.

WARNING: Participation in skiing, snowboarding and other winter recreational activities are hazardous activities with numerous inherent and other dangers and risks that may result in injury, death or property damage. Such dangers and risks may include but are not limited to changing snow and weather conditions, use of equipment and collisions or encounters with other persons, animals, equipment such as snowmobiles, snow grooming, and snowmaking equipment and their components, and vehicles; natural and manmade obstacles and hazards (padded or not), whether they are obvious or not, as well as terrain parks and features. Trail conditions vary constantly because of weather changes and ski/snowboard use. You assume the risks of personal injury and death related to participation in recreational activities within this ski area.

STAY FUELED WITH MOUNTAIN BREW

Find sweet and savory menu items, unique roasted coffee and more at the Mountain Brew food truck, located at the upper shuttle dropoff.

Learn more and see menu at
mountainbrewcoffee.com



Get to *know us*
before you *need us.*



TAHOE FOREST
HEALTH SYSTEM

(530) 587-6011 | TFHD.com

DOWNHILL SKI RESORT TRAIL MAP

DOWNHILL SKI RESORT

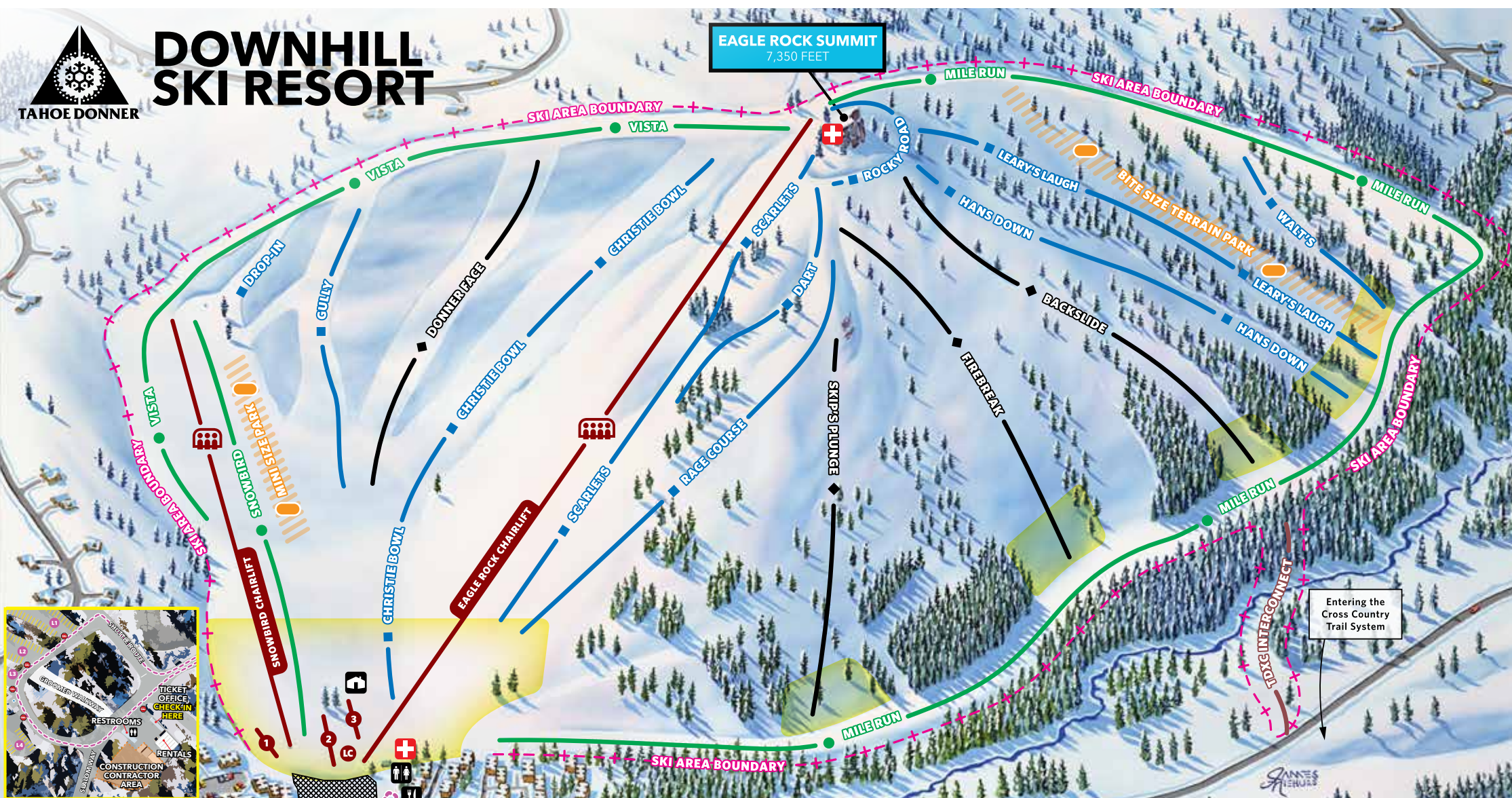
(530) 587-9444
 tahoeonner.com/downhill
 ski@tahoeonner.com
 11603 Snowpeak Way, Truckee, CA 96161

HOURS OF OPERATION

CONDITIONS PERMITTING
LIFT OPERATING HOURS: 9AM-4PM
TICKETS + RESERVATIONS HOURS: 8AM-4:15PM
RENTAL SHOP HOURS: 8AM-4:30PM
SHUTTLE: 8AM-4:15PM

TAHOEDONNER.COM

In case of an incident, medical emergency or lost persons:
CALL SKI PATROL AT (530) 587-9430
 OR CALL 911



TEMPORARY OPERATIONS
 6,720 FEET

STATS

LIFTS: 1 quad chair, 1 triple chair, 3 conveyor lifts
SNOWMAKING TERRAIN: 15%
TERRAIN RATINGS: 40% novice, 60% intermediate to advanced
TOTAL RUNS: 17
SKIABLE ACRES: 120

LEGEND

- 1** Magic Carpet* (Ski School Meeting Area)
- 2** Caterpillar Conveyor
- 3** Learning Center Conveyor*
- LC** Learning Center* (Ski School Meeting Area)
*Reserved for Ski School only
- Easiest
- Intermediate
- ◆ Most Difficult
- Terrain Features
- Ticket Office
- Restrooms
- Information
- Lockers
- Food Truck
- + Ski Patrol
- x No Public Parking (Beyond this point)
- Construction Zone (No entry)
- - - Ski Area Boundary
- Slow Zone
- Employee Services
- Shuttle Route
- Guest Parking Lot

IMPORTANT DRONE NOTICE: Unmanned aerial drone use by guests or the media is prohibited without prior written approval of Tahoe Donner Association. Visit tahoeonner.com for more information.
EMERGENCY HOTLINE:
(530) 587-9430
 OR CALL 911