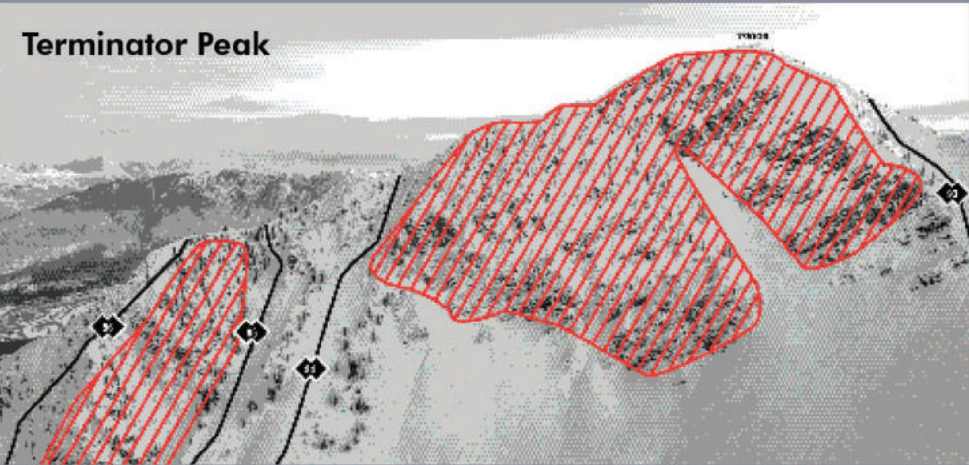

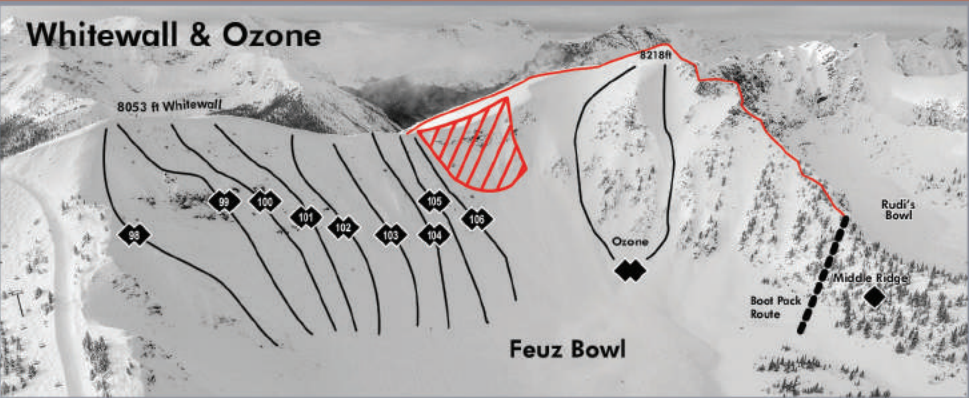
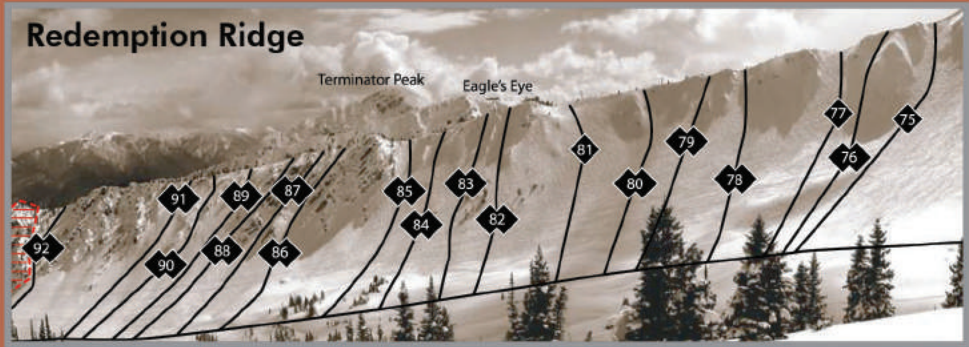


WINTER TRAIL MAP

5 Alpine Bowls • 85+ Inbound Chutes • 120+ Trails
8,218 ft Top Elevation • 4,314 ft Vertical
24 ft Average Snowfall • 3,486+ Skiable Resort Acres



Trail Map Legend

- Beginner Skiing Area
- Intermediate Skiing Area
- Slow Skiing Zone
- Area Boundary
- Permanently Closed Area: High Avalanche Hazard
- Beginner Runs
- Intermediate Runs
- Advanced Runs
- Expert Runs: Hazards Not Marked
- Easiest Way Down
- Boot Pack Route
- Snowshoe Trails
- X-Country Trailhead
- Ski-out to Accommodation
- Grizzly Bear Refuge
- Vertical: 4314ft/1315m
- Top Elevation: 8218ft/2505m
- Base Elevation: 3900 ft/1190 m
- Terrain: 3486 acres
- 5 Alpine Bowls, +85 Inbound Chutes
- Numbered Runs: 129
- Average Snowfall: 300" (762 cm)

Trail Names

- | | | |
|--------------------|------------------------------|---------------------------|
| 1 Grouse | 27 Liberty | 76 Wild Horse |
| 2 Jelly Bean | 28 Blow Down | 77 Side Saddle |
| 3 Gentle Ben | 29 Bubbly | 78 Branded |
| 4 Crow Foot | 30 Euphoria | 79 Cattle Prod |
| 5 Beaver Tail | 31 Sluiceway | 80 Horse Fly |
| 6 Snow Goose | 32 Flying Dutchman | 81 Horse Play |
| 7 Mummy | 33 Think Twice | 82 Prairie Oyster |
| 8 White Tail | 34 My Blue Heaven | 83 Mustang Sally |
| 9 It's A Ten | 35 Silver Lining | 84 Wildfire |
| 10 Big Ben | 36 Milly Goat Traverse | 85 Stampede |
| 11 Wolverine | 37 Briggs Brag | 86 One Trick Pony |
| 12 Buffalo Jump | 38 Epiphany | 87 Trigger |
| 13 Bail Out | 39 Xanadu | 88 Saddle Sore |
| 14 Kickback | 40 Valhalla | 89 Stallion |
| 15 Downshift | 41 Amen | 90 Bareback |
| 16 Blaster | 42 Nirvana | 91 Glory |
| 17 Huckleberry | 43 Pearly Gates | 92 Truth |
| 18 Goldrush | 44 Hallelujah | 93 Dare |
| 19 Little Ben | 45 Redemption | 94 Consequence |
| 20 Home Run | 46 Shangri-La | 95 Prosperity |
| 21 West Side | 47 Eden | 96 Certainty |
| 22 Got Your Goat | 48 High Horse | 97 Bear Chute |
| 23 Wapiti | 49 Outlaw | 98 Last Chance |
| 24 Buffalo Jump | 50 Horse's Mouth | 99 Two Trick Pony |
| 25 Stellar Jay | 51 Feuz Ski-Out | 100 Horseshoe |
| 26 Wiley Coyote | 52 Golden Delicious | 101 Gallop |
| 27 Grizzly Paw | 53 Double Digits | 102 Horse Chute |
| 28 Kicking Horse | 54 Crazy Legs | 103 Gift Horse |
| 29 Knee Deep | 55 Redemption Ridge Traverse | 104 Lessor's Leap |
| 30 Show Off | 56 Local Motion | 105 Punter |
| 31 Sluiceway | 57 Jubilee | 106 Rip The World |
| 32 Northern Lights | 58 Tie One On | 107 Stache |
| 33 Cloud Nine | 59 Boxcar | 108 Winterland |
| 34 Big Ol' Bear | 60 Whistle Blower | 109 Showcase |
| 35 Tail Spin | 61 Deraill | 110 Showdown |
| 36 Lone Ranger | 62 Highball | 111 Interception |
| 37 Wapiti | 63 Dorchester | 112 7:1 |
| 38 Nose Dive | 64 Spurline | 113 Double Dutch |
| 39 Wolverine | 65 Main Line | 114 Carpe Diem |
| 40 Lynx | 66 All Aboard | 115 End Zone |
| 41 Porcupine | 67 Iron Horse | 116 Crazy Legs |
| 42 Pioneer | 68 Kettle Creek | 117 Wild Card |
| 43 Kicking Horse | 69 Craigellachie | 118 Evil Empire |
| 44 Race Place | 70 Tunnel Vision | 119 3rd Down |
| 45 Terminator | 71 Golden Spike | 120 Unnecessary Roughness |
| 46 Double Header | | |



KNOW & RESPECT THESE SIGNS.
FAILURE TO OBEY CLOSURES WILL
RESULT IN YOUR SKIING/RIDING
PRIVILEGES BEING REVOKED.



BACKCOUNTRY ADVISORY

The backcountry outside of Kicking Horse Mountain Resort's operational boundary and controlled recreation area can at times prove to be extremely dangerous and life threatening. Every year multiple involvements with avalanches occur in this area, some resulting in loss of life.

The backcountry outside the resort's posted area boundary is uncontrolled, unmarked, and not patrolled, therefore many unseen hazards and dangers may exist.

Those choosing to leave the ski area boundary do so entirely at their own risk. They should be trained and properly equipped for self rescue as mountain rescue is not available.

Please read the Canadian Avalanche Centre Public Avalanche Bulletin prior to making any decisions to leave the area.

Remember catastrophic avalanches may occur at low, moderate, considerable or high danger levels.